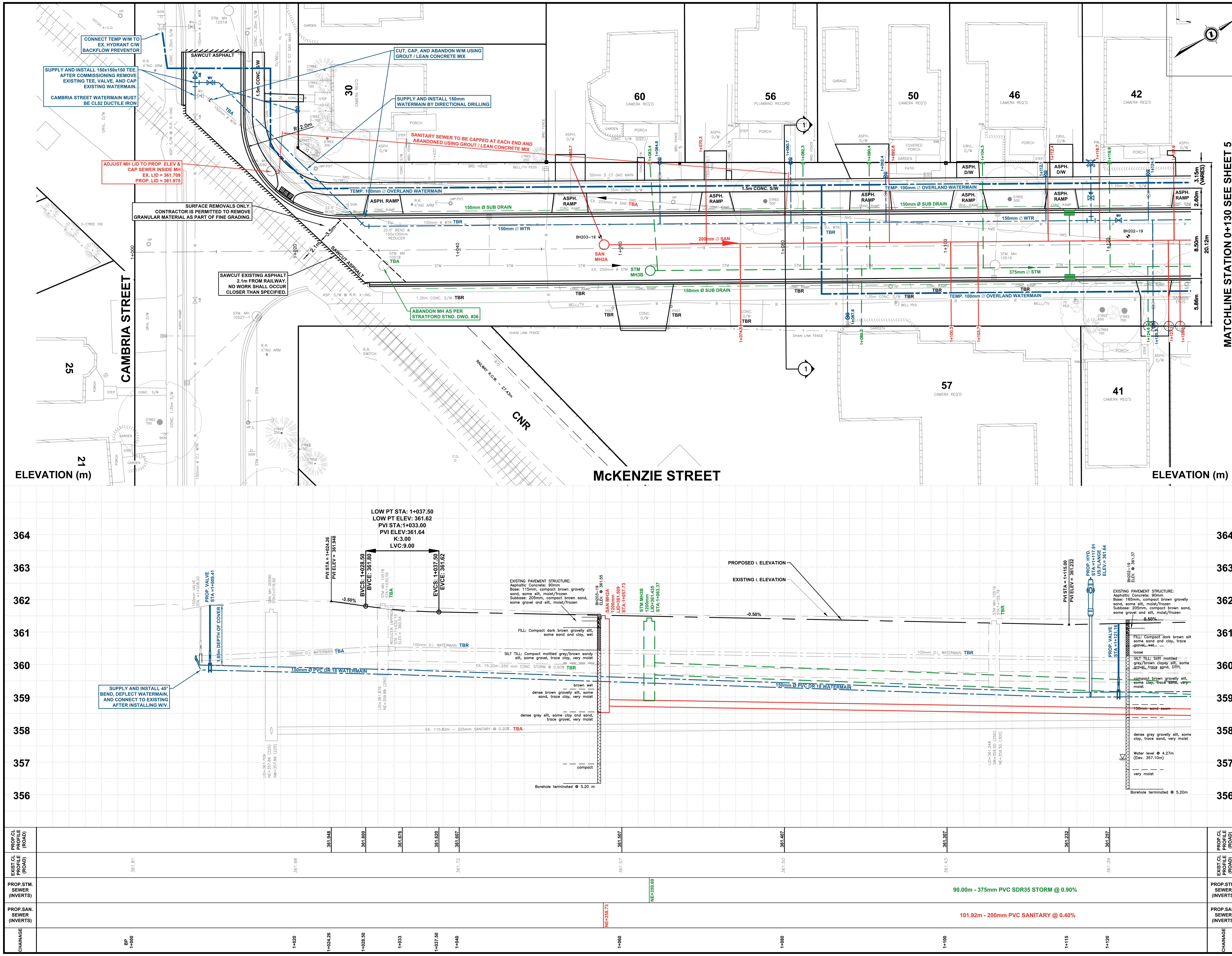

KEY PLAN

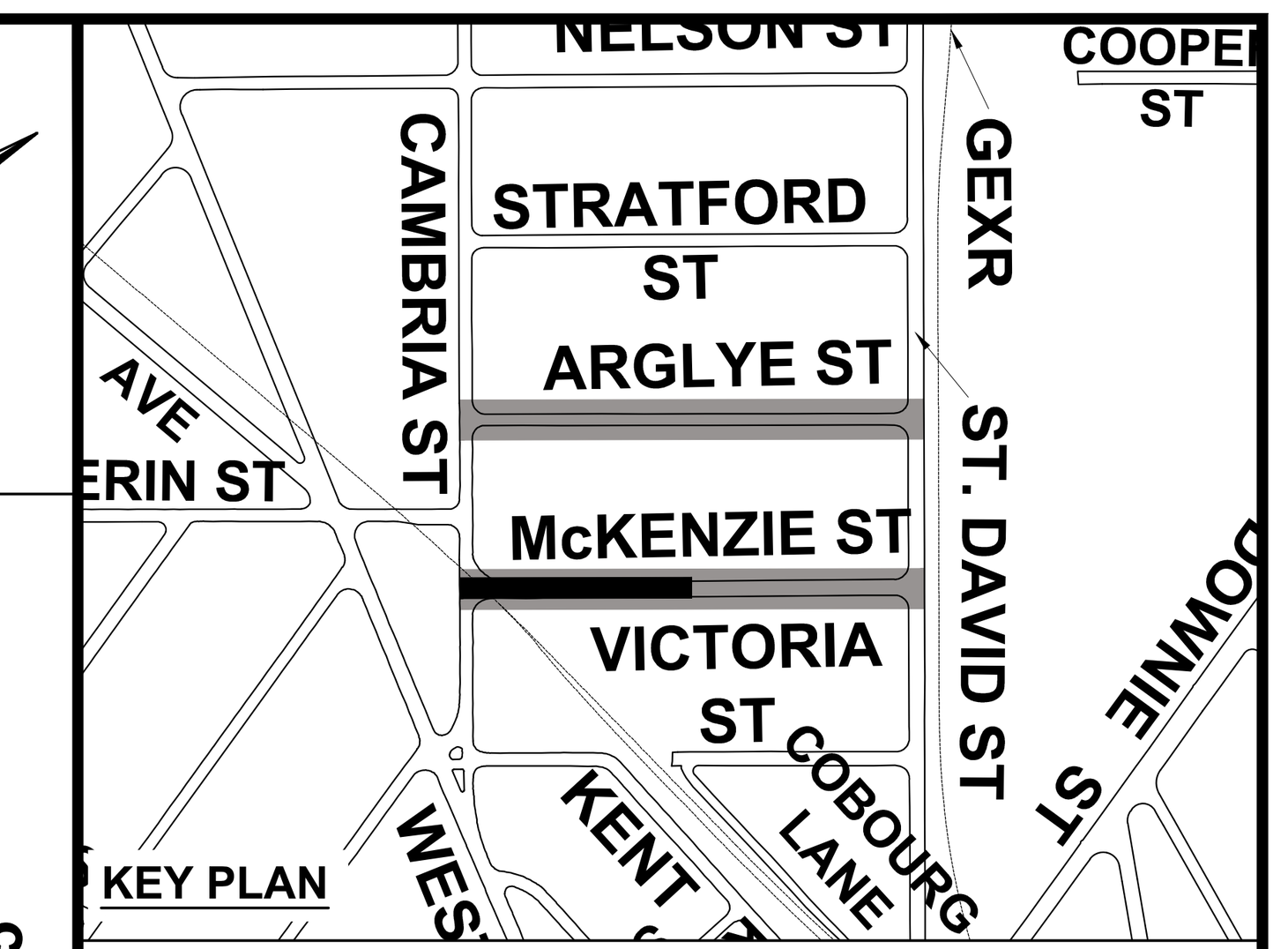

GENERAL NOTES

THE POSITION OF POLE LINES, CONDUITS, WATERMAINS, SEWERS AND OTHER UNDERGROUND AND ABOVE GROUND UTILITIES AND STRUCTURES ARE NOT NECESSARILY SHOWN ON THE CONTRACT DRAWINGS, AND WHERE SHOWN, THE ACCURACY OF THE POSITION OF SUCH UTILITIES AND STRUCTURES IS NOT GUARANTEED.

BEFORE STARTING WORK, THE CONTRACTOR(S) WILL PROVE THE POSITION OF ALL SUCH UTILITIES AND STRUCTURES AND WILL ASSUME LIABILTY FOR DAMAGE TO THEM.

ALL DIMENSIONS ARE IN METRES UNLESS OTHERWISE NOTED.

ALL DIMENSIONS RELATED TO CURB ARE FROM BASE OF CURB AT GUTTER.

TBA - STRUCTURES TO BE ABANDONED
TBR - STRUCTURES TO BE REMOVED
R - TREES TO BE REMOVED
P - TREES TO BE PROTECTED
- SEDIMENT CONTROL REQUIRED
- ACCESSIBLE RAMP
- 1.2m DIA. RECEIVING PIT (TRENCHLESS SERVICE INSTALLATION)

GEODETIC BENCHMARK ELEV. = 361.298m

CITY OF STRATFORD MONUMENT No. 09620020054.
CAP IN CONCRETE SIDEWALK AT THE N/W CORNER OF THE INTERSECTION OF WEST GORE STREET AND DUFFERIN STREET.

MUNICIPAL SERVICES:

EX. SANITARY SEWER — SAN
EX. STORM SEWER — STM
EX. WATER MAIN — W
PROP. SANITARY SEWER
PROP. STORM SEWER
PROP. WATER MAIN

UTILITIES:

BELL TELEPHONE — B
UNION GAS — G
FESTIVAL HYDRO — H
HYDRO ONE — HO
CABLE TELEVISION — TV

No.	DESCRIPTION	DATE	BY
2	ISSUED FOR APPROVALS		O.R.
1	BASE DRAWING COMPLETED	OCT. 26/16	S.Mc.

REVISIONS

THE CORPORATION OF THE CITY OF STRATFORD
INFRASTRUCTURE AND DEVELOPMENT SERVICES DEPARTMENT

ARGYLE STREET & MCKENZIE STREET

ROAD RECONSTRUCTION CONTRACT T-2021-##

McKENZIE STREET

STA. 1+000 TO 1+130

PLAN AND PROFILE

SCALE: HORIZ: 1:200 VERT: 1:50 (0 5m 10m)

ENGINEERS STAMP

DATE: OCT. 26, 2016
DRAWN BY: S. McMILLAN
DESIGNED BY: O. RAES
REVIEWED BY: N. BOTTEMA
SHEET: 4 OF 6

21/01/2021 11:57:42 AM

G:\AUTOCAD\ONGOING - CAPITAL PROJECTS\MCKENZIE-CAMBRIA TO ST DAVID\ARGYLE ST-BASE.DWG

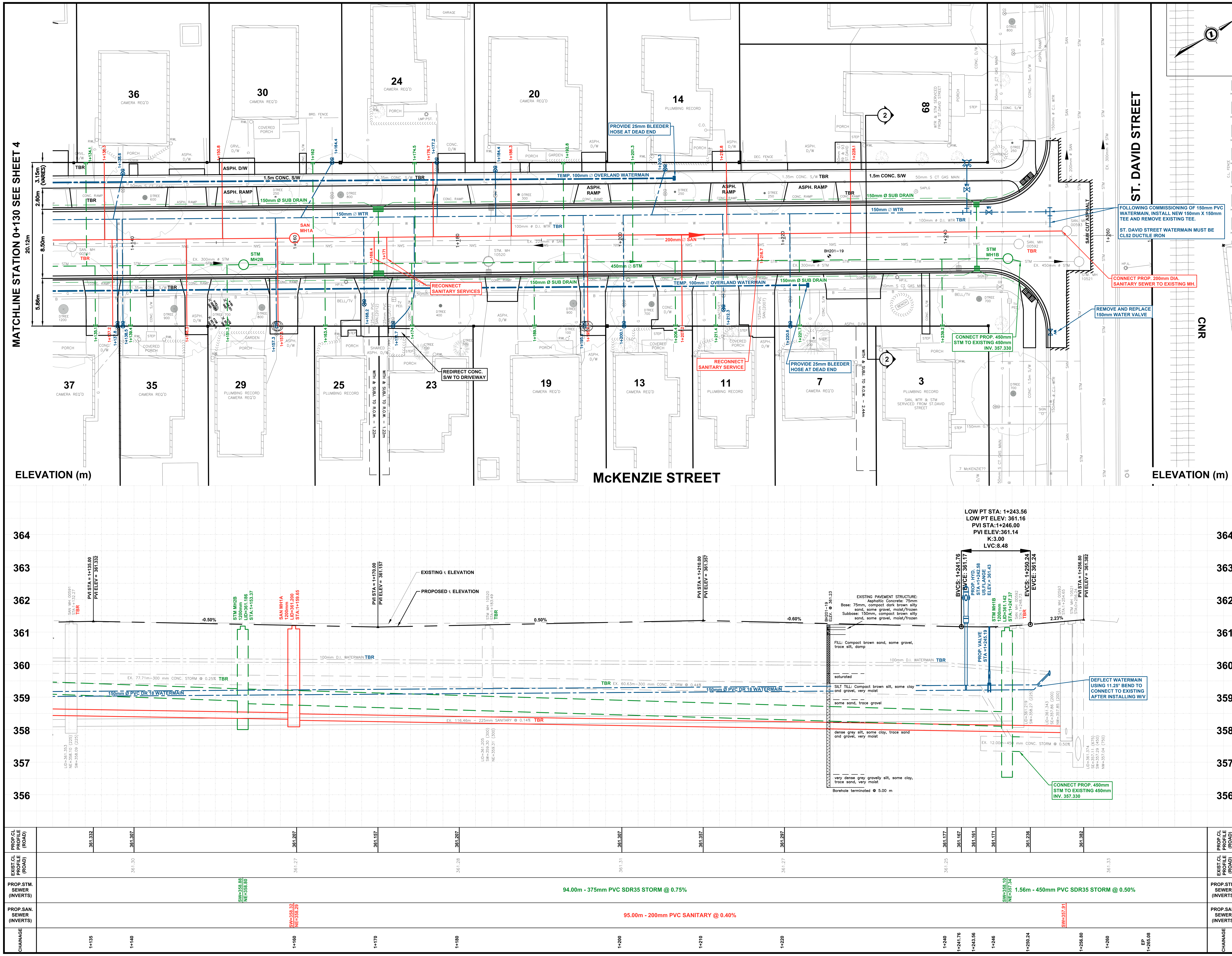

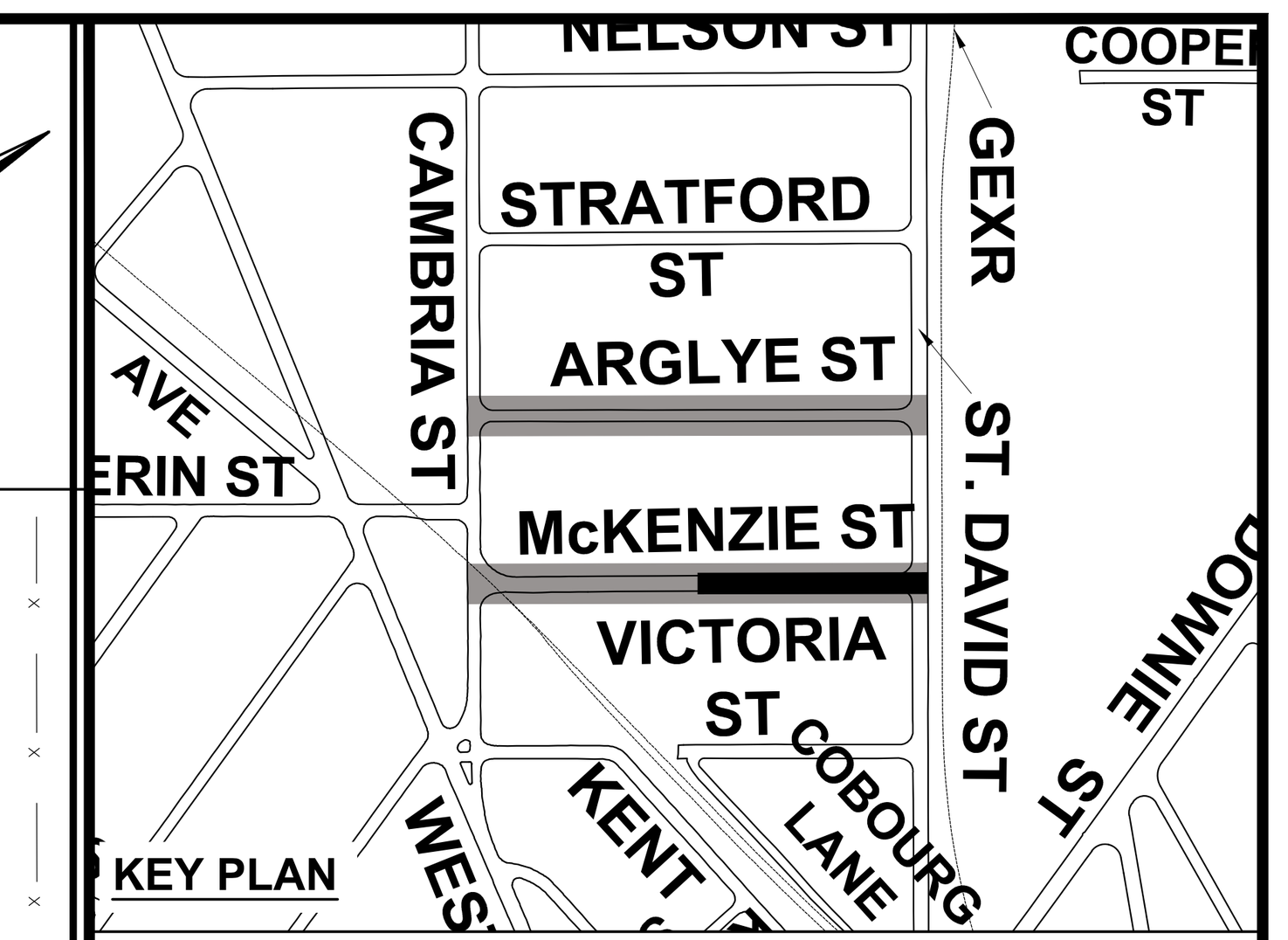

GENERAL NOTES

THE POSITION OF POLE LINES, CONDUITS, WATERMAINS, SEWERS AND OTHER UNDERGROUND AND ABOVE GROUND UTILITIES AND STRUCTURES ARE NOT NECESSARILY SHOWN ON THE CONTRACT DRAWINGS, AND WHERE SHOWN, THE ACCURACY OF THE POSITION OF SUCH UTILITIES AND STRUCTURES IS NOT GUARANTEED.

BEFORE STARTING WORK, THE CONTRACTOR(S) WILL PROVE THE POSITION OF ALL SUCH UTILITIES AND STRUCTURES AND WILL ASSUME LIABILTY FOR DAMAGE TO THEM.

ALL DIMENSIONS ARE IN METRES UNLESS OTHERWISE NOTED.

ALL DIMENSIONS RELATED TO CURB ARE FROM BASE OF CURB AT GUTTER.

- TBA - STRUCTURES TO BE ABANDONED
- TBR - STRUCTURES TO BE REMOVED
- R - TREES TO BE REMOVED
- P - TREES TO BE PROTECTED
- SEDIMENT CONTROL REQUIRED
- ACCESSIBLE RAMP
- 1.2m DIA. RECEIVING PIT (TRENCHLESS SERVICE INSTALLATION)

GEODETIC BENCHMARK ELEV. = 361.298m

CITY OF STRATFORD MONUMENT No. 09620020054.
CAP IN CONCRETE SIDEWALK AT THE N/W CORNER OF THE INTERSECTION OF WEST GORE STREET AND DUFFERIN STREET.

MUNICIPAL SERVICES:

EX. SANITARY SEWER	SAN
EX. STORM SEWER	STM
EX. WATER MAIN	W
PROP. SANITARY SEWER	
PROP. STORM SEWER	
PROP. WATER MAIN	

UTILITIES:

BELL TELEPHONE	B
UNION GAS	G
FESTIVAL HYDRO	H
HYDRO ONE	HO
CABLE TELEVISION	TV

21/01/2021 11:59:15 AM

No.	DESCRIPTION	DATE	BY
2	ISSUED FOR APPROVALS		O.R.
1	BASE DRAWING COMPLETED	OCT. 26/16	S.Mc.

REVISIONS

Stratford ONTARIO CANADA *Dramatically Different!*

THE CORPORATION OF THE CITY OF STRATFORD
INFRASTRUCTURE AND DEVELOPMENT SERVICES DEPARTMENT

ARGYLE STREET & MCKENZIE STREET

ROAD RECONSTRUCTION CONTRACT T-2021-##

McKENZIE STREET

STA. 1+130 TO 1+260

PLAN AND PROFILE

SCALE: HORIZ: 1:200 VERT: 1:50 (0 5m 10m)

ENGINEERS STAMP

DATE: OCT. 26, 2016
DRAWN BY: S. McMILLAN
DESIGNED BY: O. RAES
REVIEWED BY: N. BOTTEMA
SHEET: 5 OF 6

G:\AUTOCAD\ONGOING - CAPITAL PROJECTS\MCKENZIE-CAMBRIA TO ST DAVID\ARGYLE ST-BASE.DWG